

Cedar Creek WMA - Little River Area

Putnam County

1,505 Acres



? Kiosk

--- Streams

==== powerline

==== Major Roads

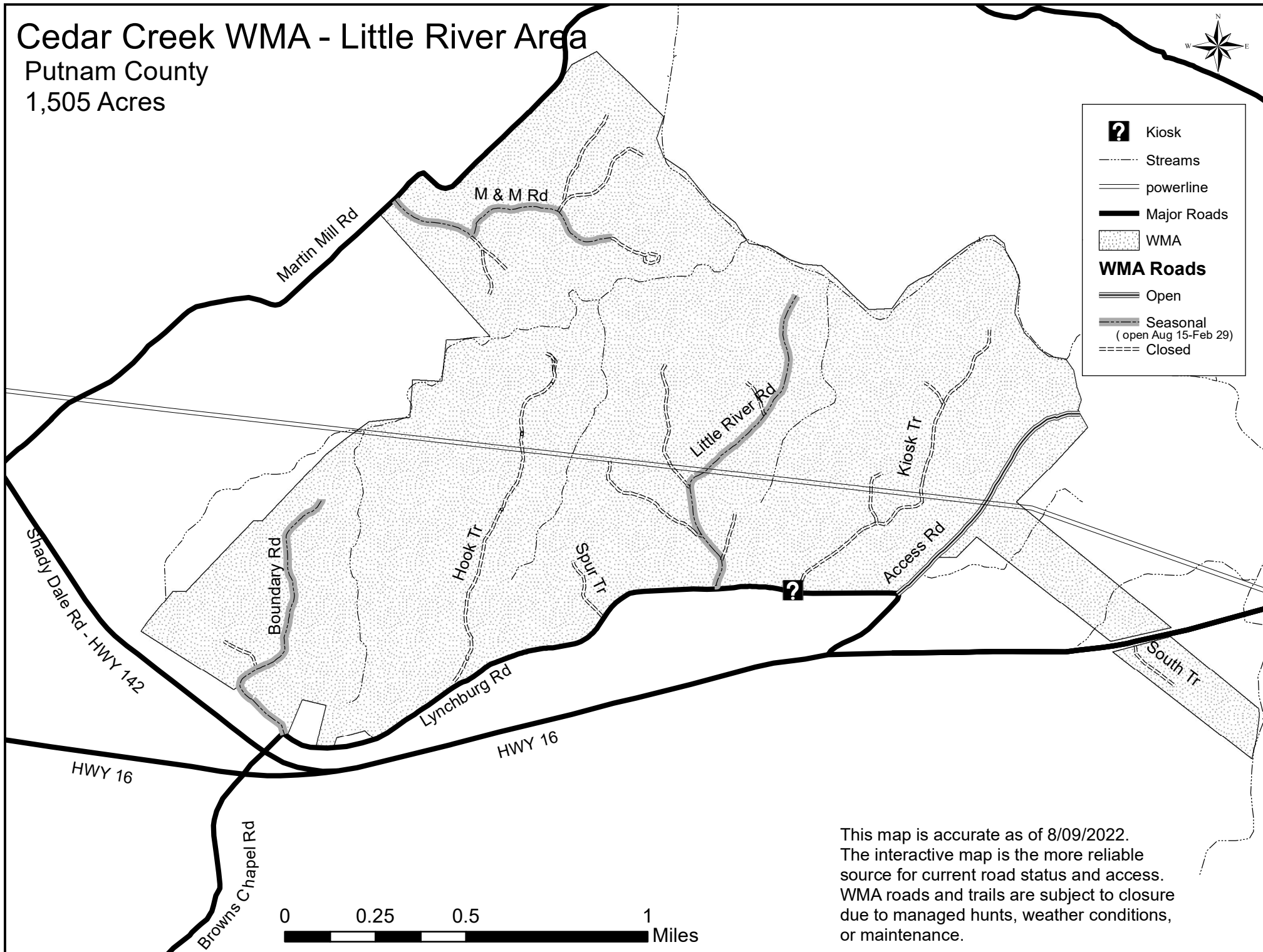
▨ WMA

WMA Roads

==== Open

--- Seasonal
(open Aug 15-Feb 29)

----- Closed

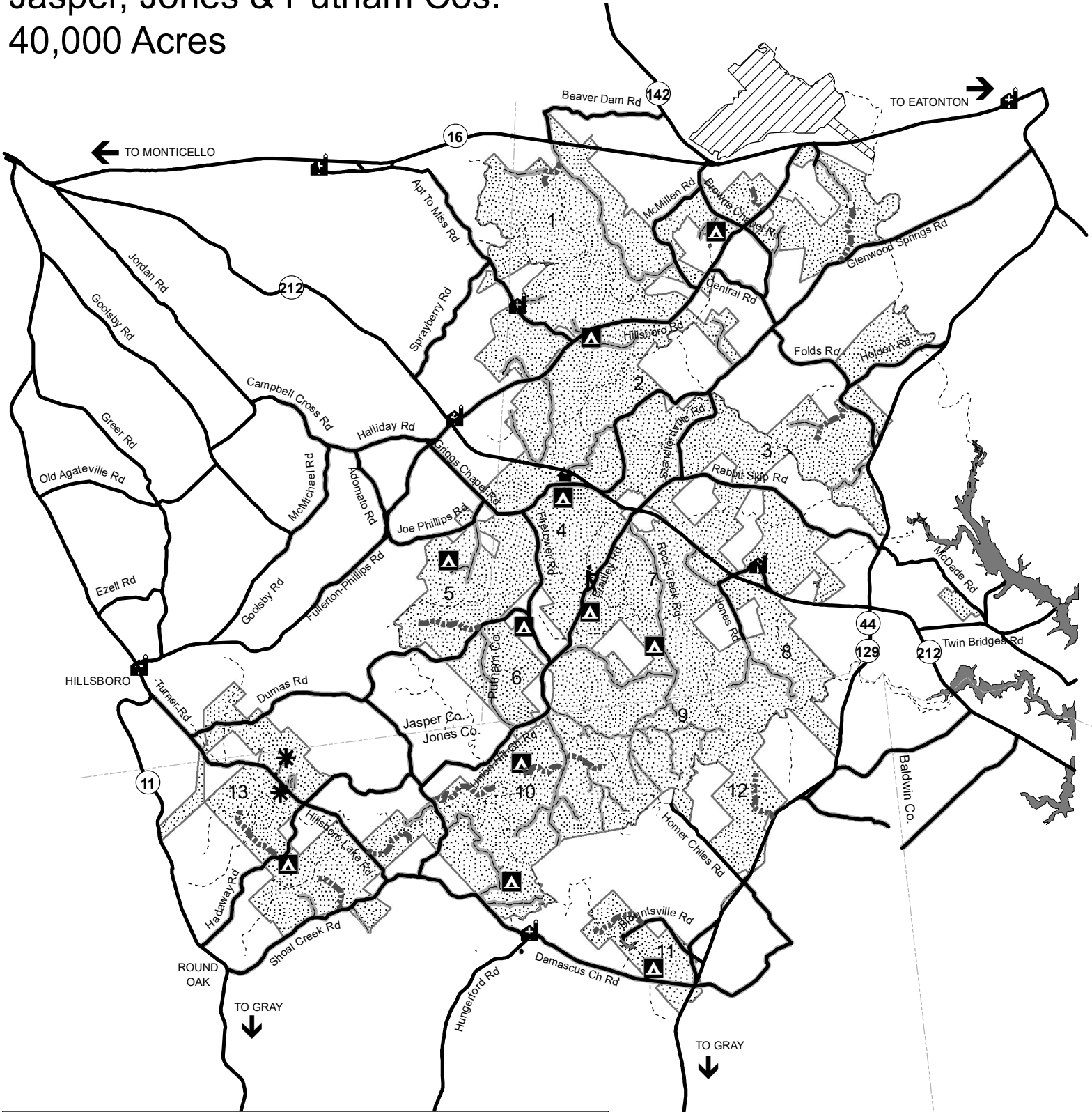


This map is accurate as of 8/09/2022.
The interactive map is the more reliable
source for current road status and access.
WMA roads and trails are subject to closure
due to managed hunts, weather conditions,
or maintenance.

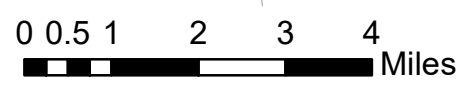
Cedar Creek WMA



Jasper, Jones & Putnam Cos.
40,000 Acres



	Check Station		Seasonal Roads
	Camp Grounds		WMA Roads
	Dove Fields		County Roads
	Shooting Range		Streams/Creeks
	Churches		Cedar Creek WMA
			Little River Area



This map is accurate as of 11/9/2020. The interactive map is the more reliable source for current road status and access. WMA roads and trails are subject to closure due to managed hunts, weather conditions, or maintenance.