







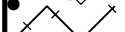







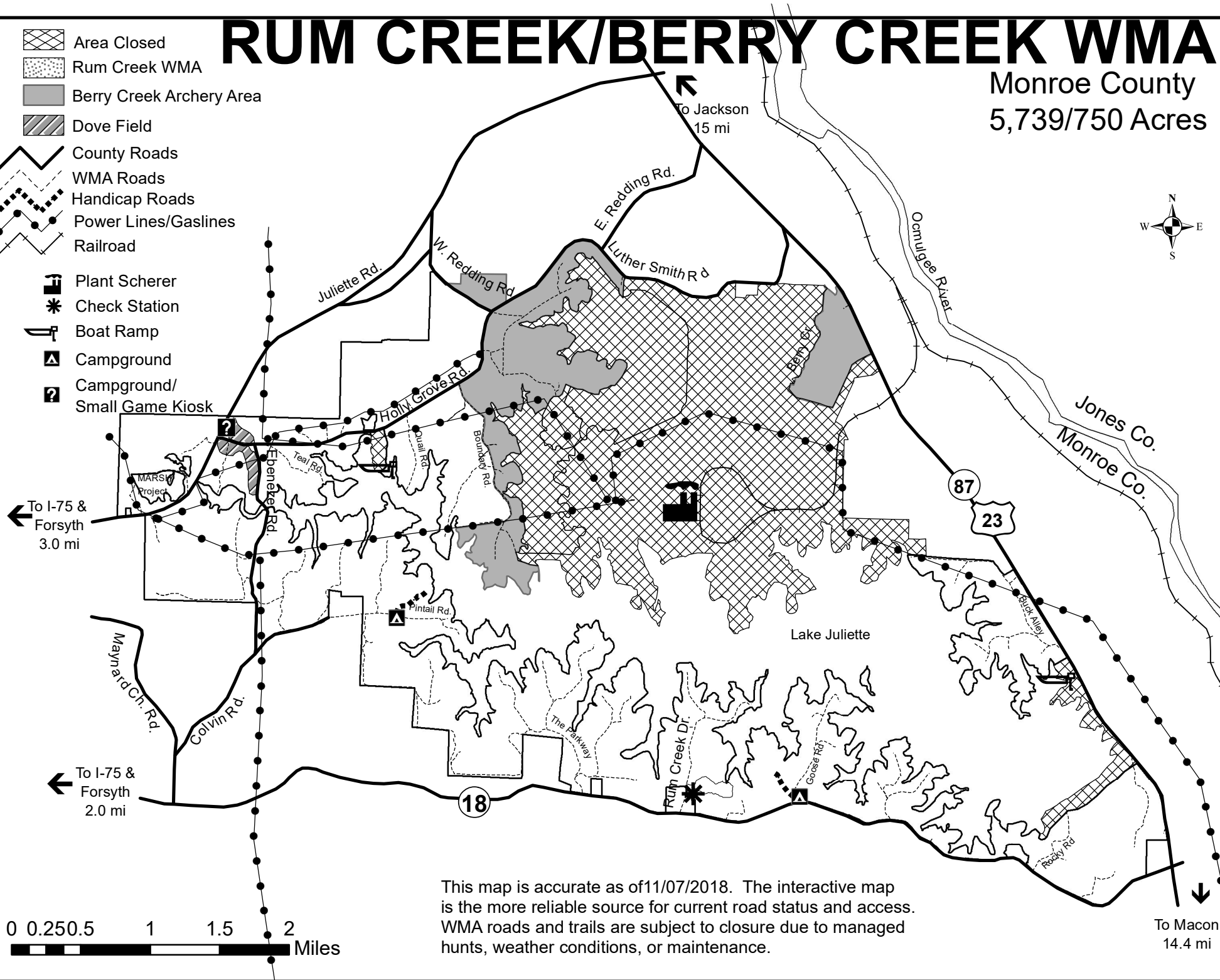
RUM CREEK/BERRY CREEK WMA

Monroe County
5,739/750 Acres

-  Area Closed
-  Rum Creek WMA
-  Berry Creek Archery Area
-  Dove Field

-  County Roads
-  WMA Roads
-  Handicap Roads
-  Power Lines/Gaslines
-  Railroad

-  Plant Scherer
-  Check Station
-  Boat Ramp
-  Campground
-  Campground/
Small Game Kiosk



This map is accurate as of 11/07/2018. The interactive map is the more reliable source for current road status and access. WMA roads and trails are subject to closure due to managed hunts, weather conditions, or maintenance.

To Macon
14.4 mi