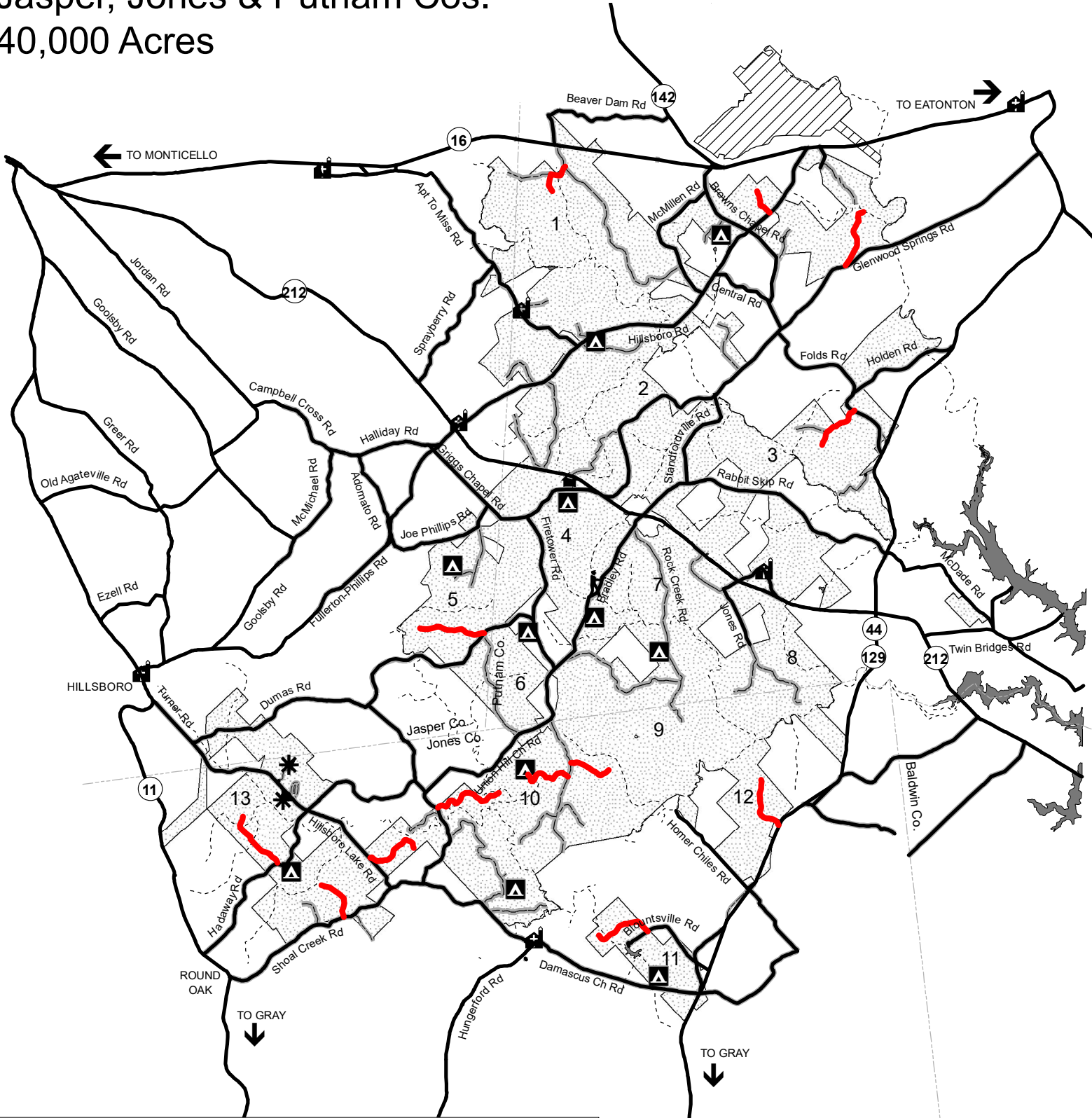


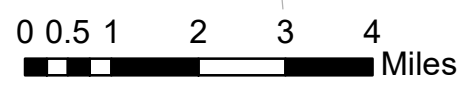
# Cedar Creek WMA



Jasper, Jones & Putnam Cos.  
40,000 Acres



	Check Station		Seasonal Roads
	Camp Grounds		WMA Roads
	Dove Fields		County Roads
	Shooting Range		Streams/Creeks
	Churches		Cedar Creek WMA
			Little River Area

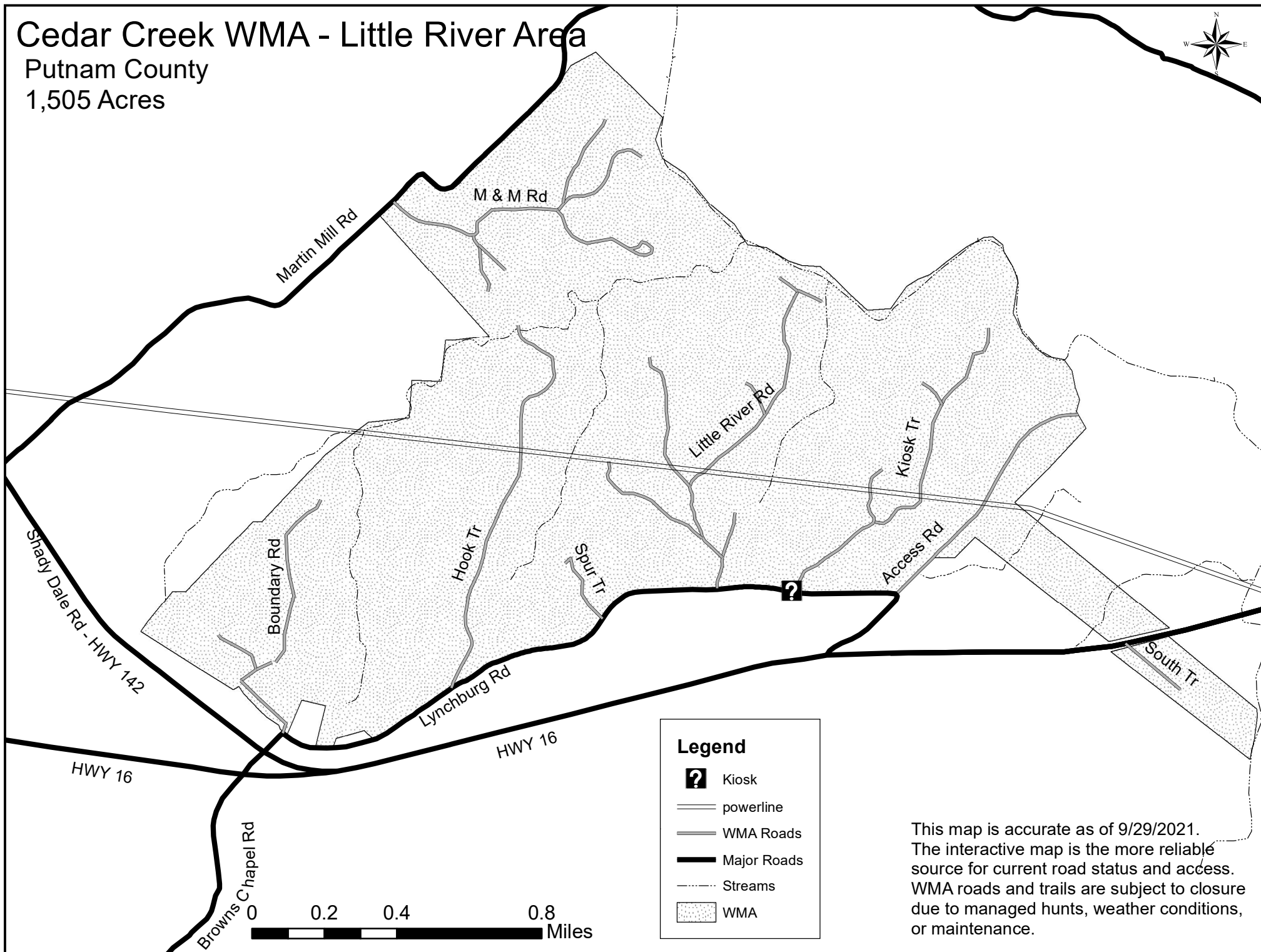


This map is accurate as of 11/07/2018.  
The interactive map is the more reliable source for current road status and access.  
WMA roads and trails are subject to closure due to managed hunts, weather conditions, or maintenance.

# Cedar Creek WMA - Little River Area

Putnam County

1,505 Acres



## Legend

- Kiosk
- powerline
- WMA Roads
- Major Roads
- Streams
- WMA

This map is accurate as of 9/29/2021.  
The interactive map is the more reliable source for current road status and access.  
WMA roads and trails are subject to closure due to managed hunts, weather conditions, or maintenance.