

Driving Directions to:
Charlie Elliott Conference Center
Residential Camp Headquarters

From I-20:

Take Exit 98 (GA HWY 11-Monroe/Monticello)

Continue South on GA HWY 11 for ~ 12 miles

(You will cross over HWY 278, HWY 142, & pass through the town of Mansfield.)

Turn left at stone Charlie Elliott Wildlife Center sign onto **Marben Farm Rd.**

Turn Right onto **Elliott Trail**

Go to the Conference Center and follow the signs for check in.

From Monticello:

Travel north on GA HWY 11

Pass the first sign for Charlie Elliott Wildlife Center. **DO NOT TURN ONTO SHEPHERD RD.**

Continue north on HWY 11 approximately 3 miles.

At the stone sign for Charlie Elliott Wildlife Center, make a right onto **Marben Farm Rd.**

Turn Right onto **Elliott Trail**

Go to the Conference Center and follow the signs for check in.

Note: Do not follow mapquest or googlemaps directions.






CHARLIE ELLIOTT WILDLIFE CENTER

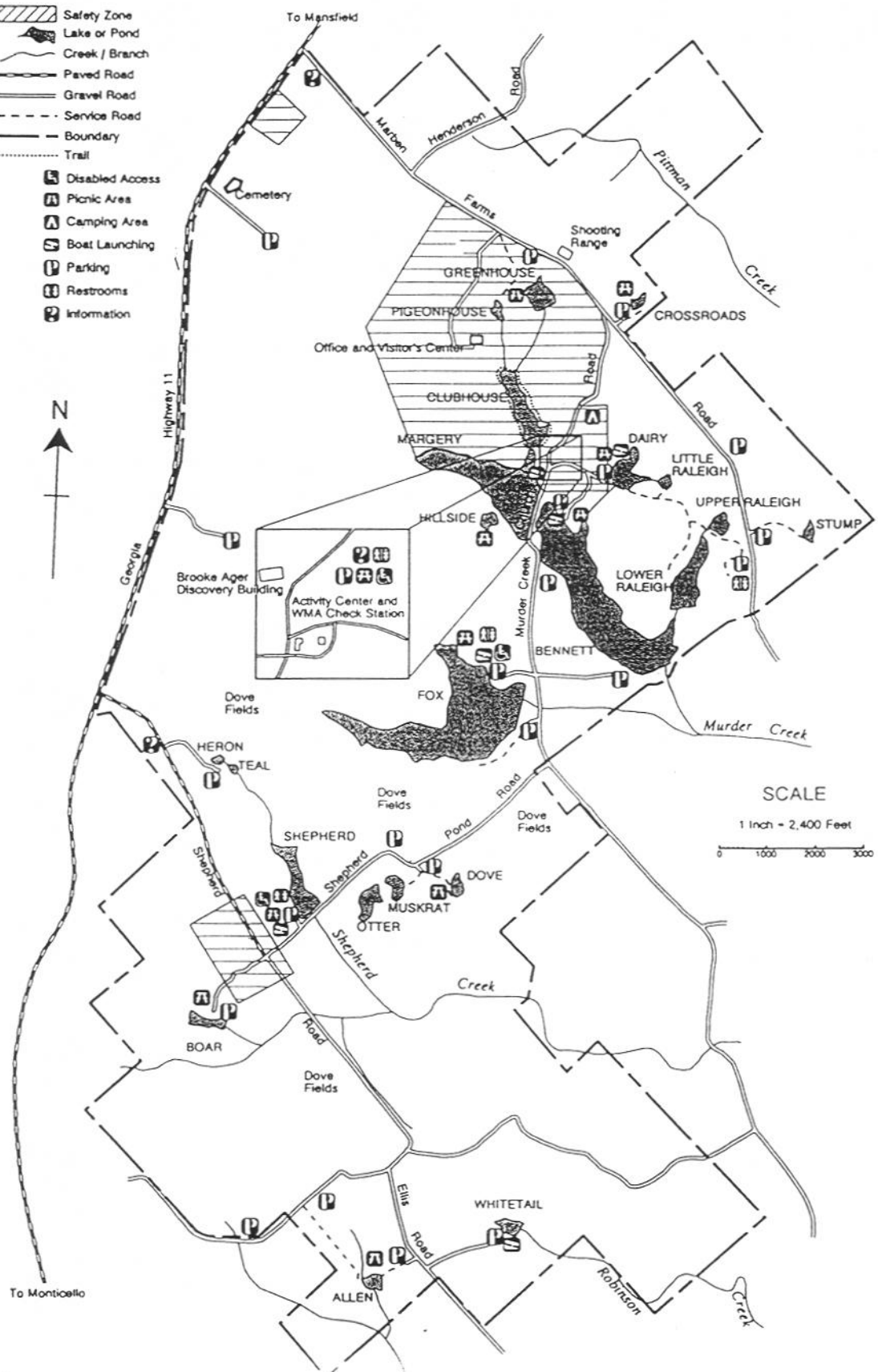
MARBEN PUBLIC FISHING AREA

CLYBEL WILDLIFE MANAGEMENT AREA

Jasper / Newton Counties, Georgia

LEGEND

-  Safety Zone
-  Lake or Pond
-  Creek / Branch
-  Paved Road
-  Gravel Road
-  Service Road
-  Boundary
-  Trail
-  Disabled Access
-  Picnic Area
-  Camping Area
-  Boat Launching
-  Parking
-  Restrooms
-  Information



SCALE

1 Inch = 2,400 Feet
0 1000 2000 3000