




Map of existing structures at Romerly Marsh Creek inshore artificial reef with aerial imagery taken at low tide on .

-  Pilings
-  Fish Aggregating Device
-  Oyster Shell Bag