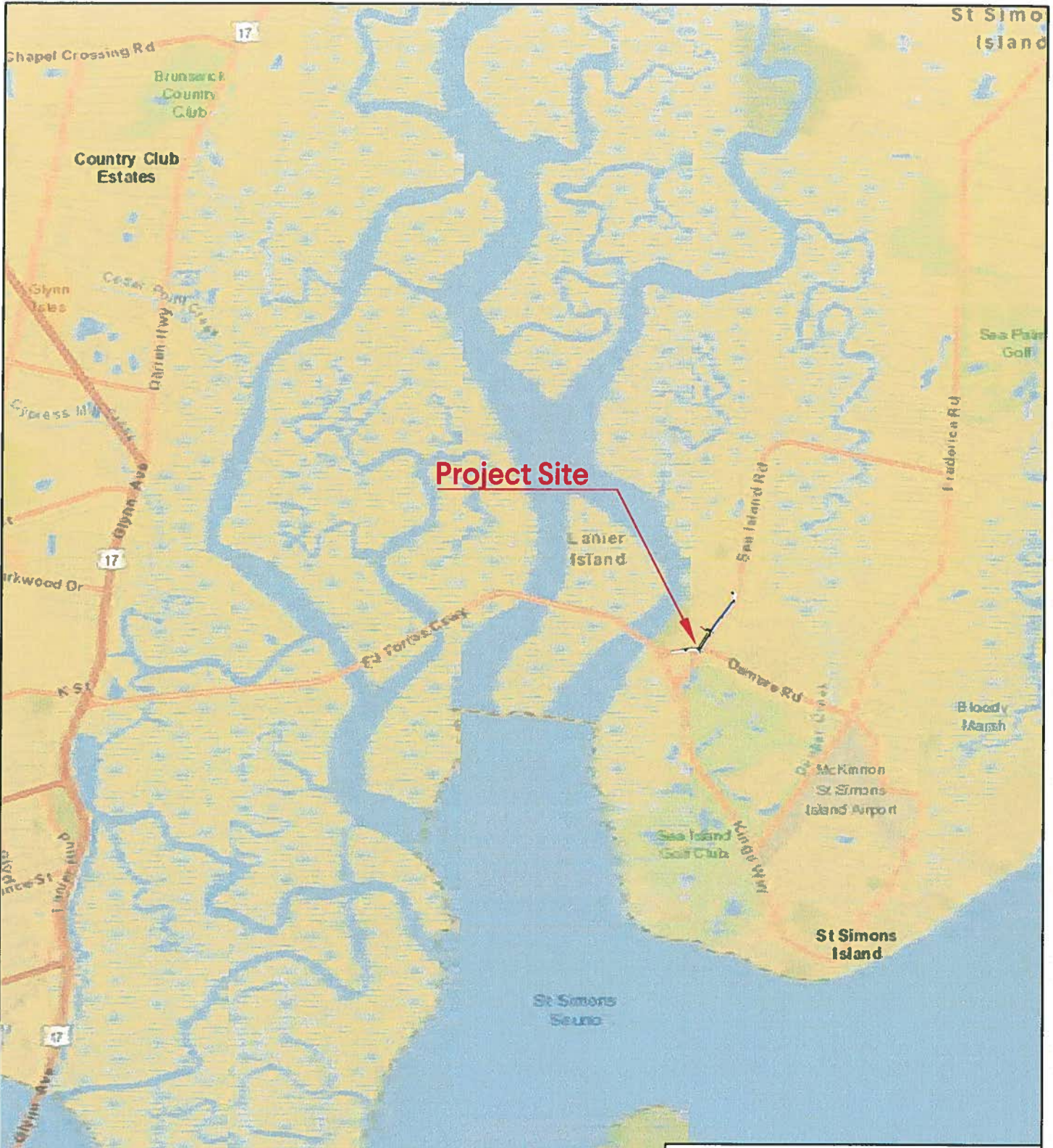


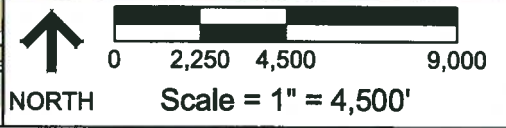
**APPENDICES**

**APPENDIX A**  
**FIGURES**

**RECEIVED**  
**JAN 03 2020**  
**GA DNR / HMP**



**Project Site**



Sources: Esri, HERE, DeLorme, USGS  
 (Hong Kong), Esri Korea, Esri (Taiwan)  
 GIS User Community

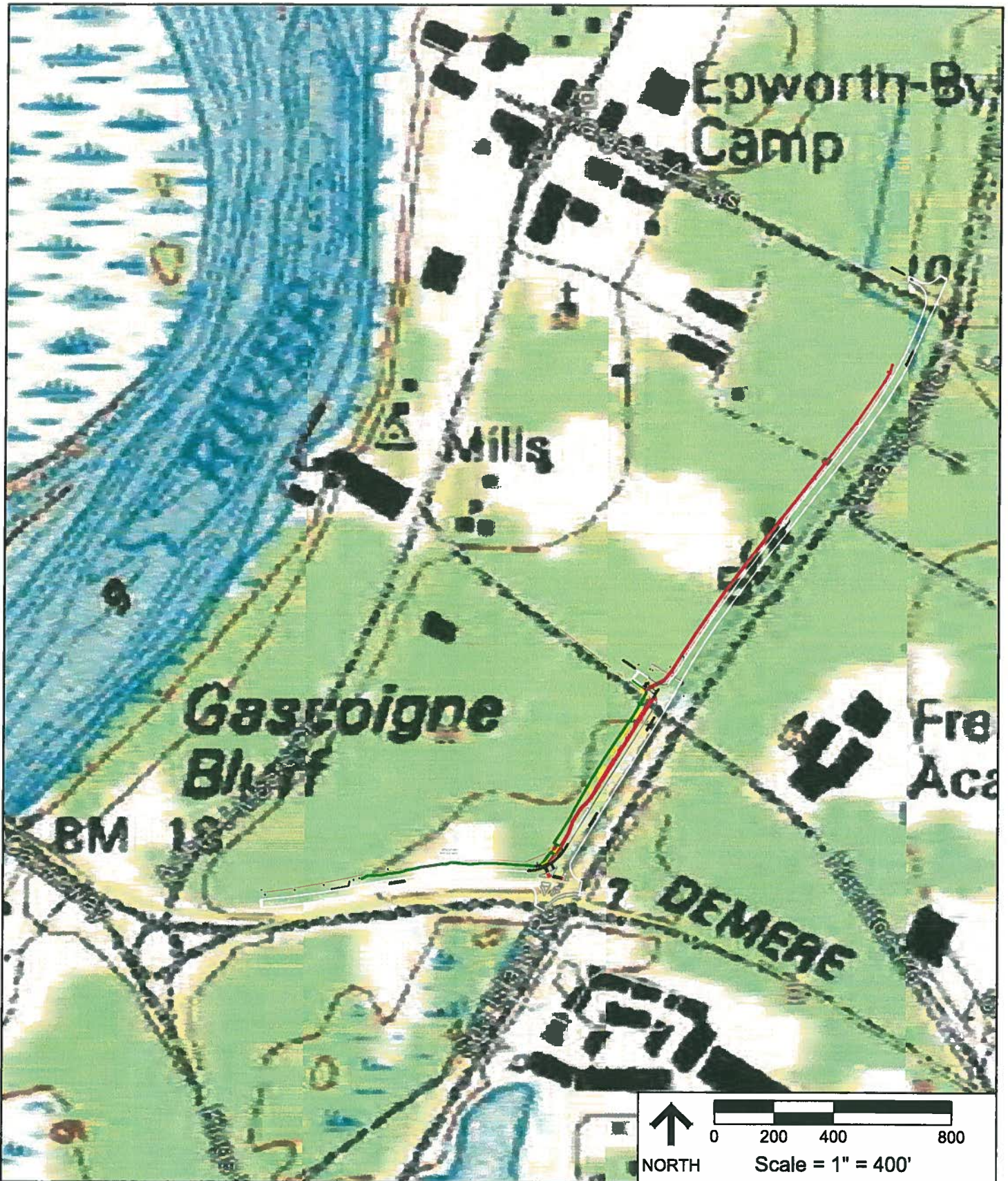
REF. SHEET: ESRI WORLD STREETS  
 DESCRIPTION: SEA ISLAND ROAD IMPROVEMENTS  
**SAINT SIMONS ISLAND**  
 GLYNN COUNTY, GEORGIA

**FIGURE 1**

GENERAL LOCATION MAP  
 GMC # ESAV185001  
 DATE: 12/17/18  
 DRAWN BY: BMI

6120 Powers Ferry Rd NW, #350  
 Atlanta, GA 30339  
 T: 770.952.2481  
 GMCNETWORK.COM

RECEIVED  
**GMC**  
 JAN 03 2020



REF. SHEET: BRUNSWICK EAST, GEORGIA QUADRANGLE MAP  
 DESCRIPTION: SEA ISLAND ROAD IMPROVEMENTS

SAINT SIMONS ISLAND RECEIVED  
 GLYNN COUNTY, GEORGIA

JAN 03 2023

GA DNR / HMP

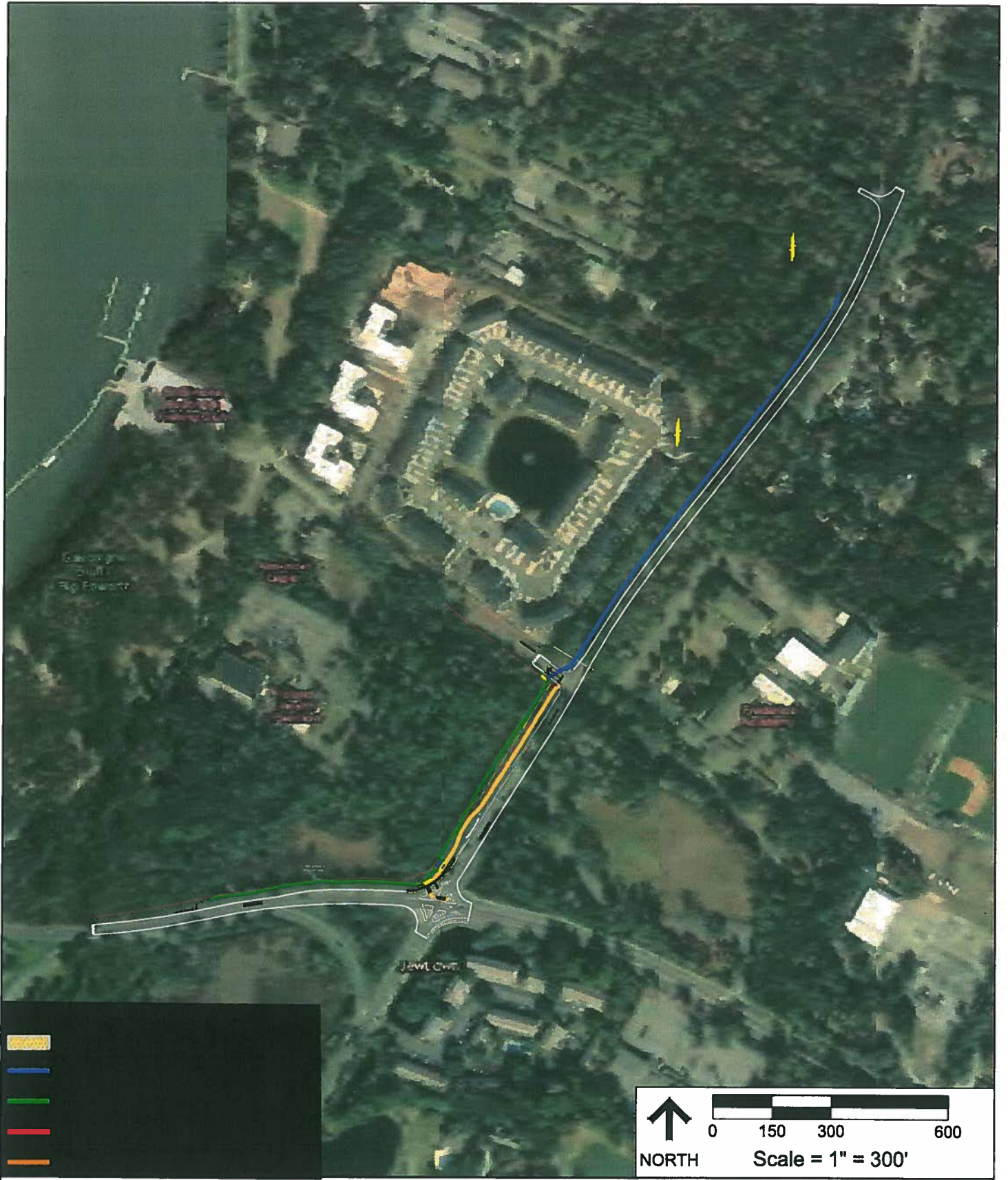
**FIGURE 2**

USGS QUADRANGLE MAP

GMC # ESAV185001  
 DATE: 12/17/19  
 DRAWN BY: BMI

6120 Powers Ferry Rd NW, #350  
 Atlanta, GA 30339  
 T: 770.9522481  
 GMCNETWORK.COM

**GMC**



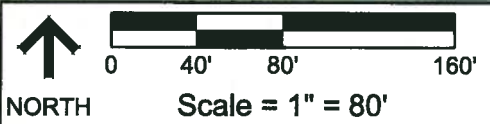
REF. SHEET: ESRI WORLD IMAGERY  
 DESCRIPTION: SEA ISLAND ROAD IMPROVEMENTS  
**SAINT SIMONS ISLAND RECEIVED**  
 GLYNN COUNTY, GEORGIA

**FIGURE 3**  
 AERIAL PHOTOGRAPH  
 GMC # ESAV185001  
 DATE: 12/17/19  
 DRAWN BY: BMI

6120 Powers Ferry Rd NW, #350  
 Atlanta, GA 30339  
 T: 770.952.2481  
 GMCNETWORK.COM



IAN 03 2023  
 GA DNR / HMP



REF. SHEET: ESRI WORLD IMAGERY  
 DESCRIPTION: SEA ISLAND ROAD IMPROVEMENTS

**SAINT SIMONS ISLAND RECEIVED**  
 GLYNN COUNTY, GEORGIA

IAN 03 2023  
 GA DNR / HMP

**FIGURE 4**

Jurisdictional Determination  
 GMC # ESAV185001  
 DATE: 12/17/19  
 DRAWN BY: BMI

6120 Powers Ferry Rd NW, #350  
 Atlanta, GA 30339  
 T: 770.952.2481  
 GMCNETWORK.COM





REF. SHEET: ESRI WORLD IMAGERY  
 DESCRIPTION: SEA ISLAND ROAD IMPROVEMENT  
**SAINT SIMONS ISLAND**  
 GLYNN COUNTY, GEORGIA

RECEIVED  
 JAN 03 2020  
 GA DNR / HMP

**FIGURE 5**  
 AERIAL PHOTOGRAPH  
 GMC # ESAV185001  
 DATE: 9/29/19  
 DRAWN BY: BMI

6120 Powers Ferry Rd NW, #350  
 Atlanta, GA 30339  
 T: 770.952.2481  
 GMCNETWORK.COM



HAMILTON ROAD

Rip Rap Installation for Erosion and Sediment Control

NORTH  
Scale = 1" = 25'

REF. SHEET: ESRI WORLD IMAGERY  
DESCRIPTION: SEA ISLAND ROAD IMPROVEMENTS  
**SAINT SIMONS ISLAND**  
GLYNN COUNTY, GEORGIA

RECEIVED  
JAN 03 2020  
GA DNR / HMP

**FIGURE 6**  
AERIAL PHOTOGRAPH  
GMC # ESAV185001  
DATE: 9/29/19  
DRAWN BY: BMI

6120 Powers Ferry Rd NW, #350  
Atlanta, GA 30339  
T: 770.952.2481  
GMCNETWORK.COM





**APPENDIX B**  
**SITE PHOTOS**

RECEIVED  
JAN 03 2020  
GA DNR / HMP

P-1



**General view of marshland and uplands within the project area facing north along Sea Island Road.**

P-2



**Existing culvert under Sea Island Road, to be extended for sidewalk installation.**

**GMC**

RECEIVED

JAN 03 2020  
GA DNR / HMP

P-3



**Existing culvert under Sea Island Road, to be extended for sidewalk installation.**

P-4



**General view along the western edge of Sea Island Road.**

**GMC**

RECEIVED

JAN 03 2020  
GA DNR / HMP

**APPENDIX C**  
**SITE PLANS**

**RECEIVED**  
**JAN 03 2021**  
**GA DNR / HMP**



ISSUE DATE	1/15/2019
DATE	
PROJECT	
DRAWN BY	JSC
CHECKED BY	MBD


PROJECT # TSAV180002

SECTION & DRAINAGE IMPROVEMENTS  
CLAYTON COUNTY, GEORGIA

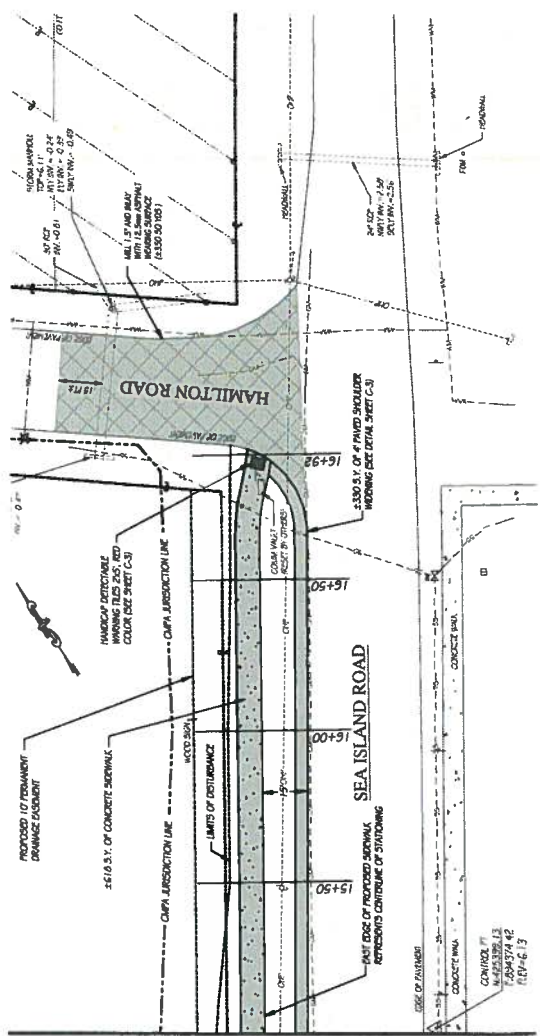
C-2

LAYOUT PLANS  
SIDEWALK

MATCHLINE STA. 15+00



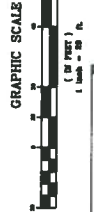
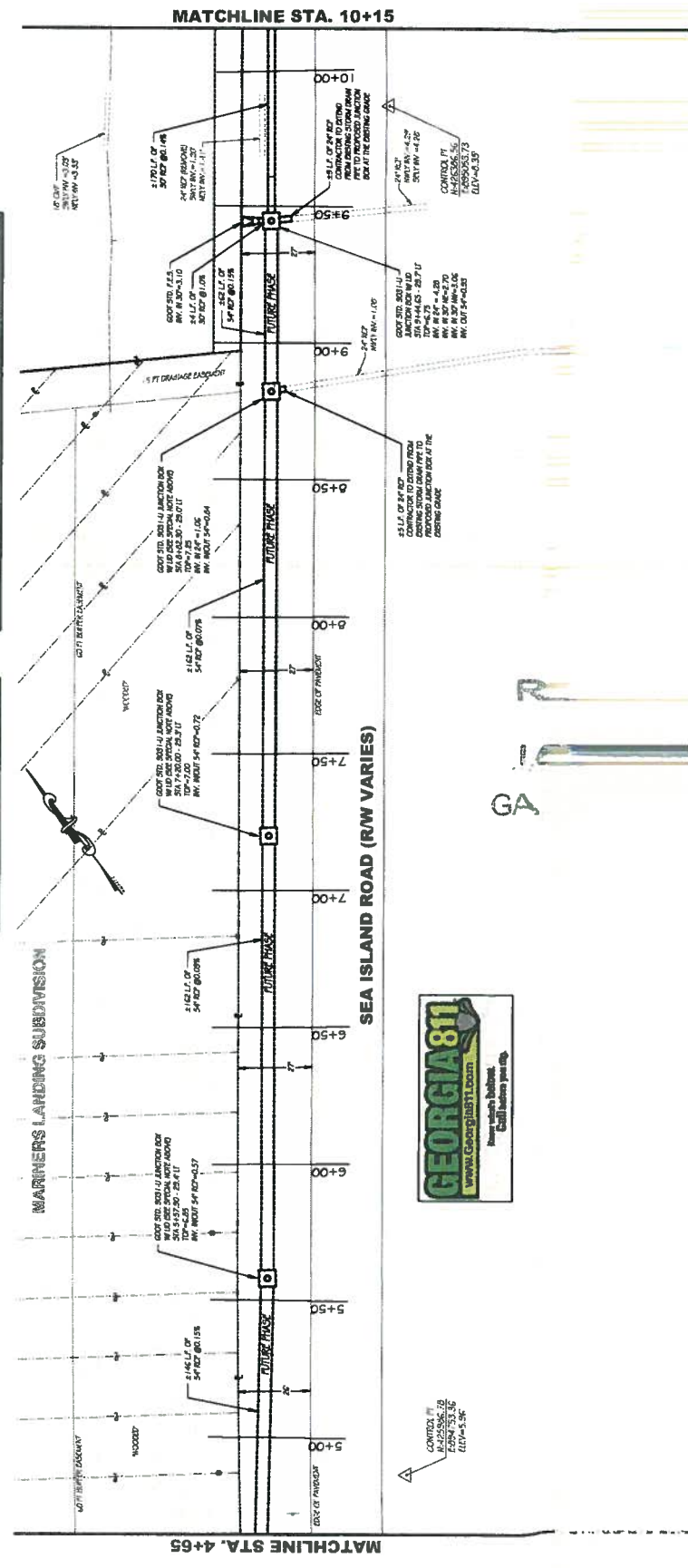
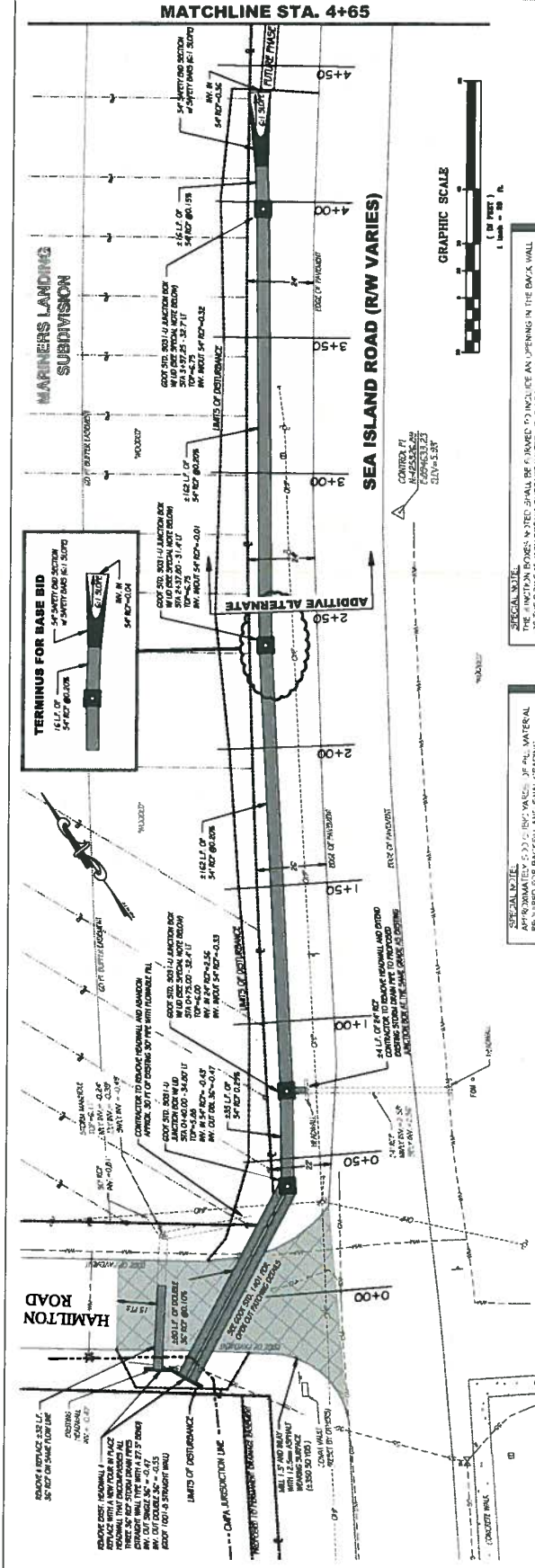
**SPECIAL NOTE:**  
APPROXIMATELY 4 2 1/2 TONS PER 100 SQ YD OF FILL MATERIAL IS REQUIRED FOR THE SIDEWALK CONSTRUCTION. EXCESSIVE MATERIAL MAY BE UTILIZED IF THE EXPAVATED MATERIAL IS IN TABLE 4 ATTACHED BY THE ENGINEER.



RECEIVED  
 JAN 03 2020  
 GA DNR / HMP

ISSUE DATE	February 4-15-2018
PROJECT#	TSAY180002
DRAWN BY	SCC
CHECKED BY	MSD


INTERSECTION & DRAINAGE IMPROVEMENTS  
GLYNN COUNTY, GEORGIA



**SPECIAL NOTE:**  
THE CONTRACTOR SHALL BE REQUIRED TO INCLUDE AN OPENING IN THE BACK WALL OF THE EXISTING MANHOLE TO ALLOW FOR THE INSTALLATION OF A WATER TIGHT BACKSTOP. THE BACKSTOP SHALL BE 18\"/>

**SPECIAL NOTE:**  
THE CONTRACTOR SHALL BE REQUIRED TO INCLUDE AN OPENING IN THE BACK WALL OF THE EXISTING MANHOLE TO ALLOW FOR THE INSTALLATION OF A WATER TIGHT BACKSTOP. THE BACKSTOP SHALL BE 18\"/>

**GEORGIA811**  
www.Georgia811.com  
Have a hole? Call before you dig.



- 4 -

A copy of this letter is being provided to the following party: Ms. Brittany Israel, Goodwin, Mills and Cawood.

Thank you in advance for completing our on-line Customer Survey Form located at [http://corpsmapu.usace.army.mil/cm\\_apex/f?p=regulatory\\_survey](http://corpsmapu.usace.army.mil/cm_apex/f?p=regulatory_survey). We value your comments and appreciate your taking the time to complete a survey each time you have interaction with our office.

If you have any questions, please call me at 912-652-5550.

Sincerely,

Sarah E. Wise  
Team Lead, Coastal Branch

Enclosures

RECEIVED

JAN 03 2023

GA DNR / HMP

Regulatory Division

CERTIFICATION OF COMPLIANCE  
WITH  
DEPARTMENT OF THE ARMY  
NATIONWIDE PERMIT 14

PERMIT FILE NUMBER: SAS-2007-00003

PERMITTEE/ADDRESS: Mr. Dave Austin, Glynn County Public Works and Parks  
Maintenance, 4145 Norwich Street Extension, Brunswick, Georgia 31520

LOCATION OF WORK: The project site is located along Sea Island Road, on  
St. Simon's Island, in Glynn County, Georgia (Latitude 31.1665, Longitude -81.4059).

PROJECT DESCRIPTION: To impact 0.01 acre of tidal waters associated with the  
expansion of a sidewalk. Specifically, you will extend two existing 30" culverts by an  
additional 16'.

ACRES AND/OR LINEAR FEET OF WATERS OF THE UNITED STATES IMPACTED:  
0.01 acre of tidal waters

DATE WORK IN WATERS OF UNITED STATES COMPLETED: \_\_\_\_\_

COMPENSATORY MITIGATION REQUIRED:

DATE MITIGATION COMPLETED OR PURCHASED (include name of bank):  
\_\_\_\_\_

I understand that the permitted activity is subject to a U.S. Army Corps of Engineers' Compliance Inspection. If I fail to comply with the permit conditions at Part C of the Nationwide Permit Program, published in the January 6, 2017, Federal Register, Vol. 82, No.4, Pages 1860-2008, it may be subject to suspension, modification or revocation.

I hereby certify that the work authorized by the above referenced permit as well as any required mitigation (if applicable) has been completed in accordance with the terms and conditions of the said permit.

\_\_\_\_\_  
Signature of Permittee

\_\_\_\_\_  
Date

RECEIVED

JAN 03 2023

GA DNR / HMP