





APR 16 2018





APR 16 2018





APR 16 2018





St. Marys River

Boat Ramp

Kayak Dock

Wheeler Street

St Marys Street

Prepared By:

sligh environmental consultants, inc.
31 Park of Commerce Way, Suite 200B
Savannah, Georgia 31405
phone (912) 232-0451
fax (912) 232-0453

Aerial Photograph
Boat Ramp and Kayak Dock Improvements
St. Marys, Camden County, Georgia

200

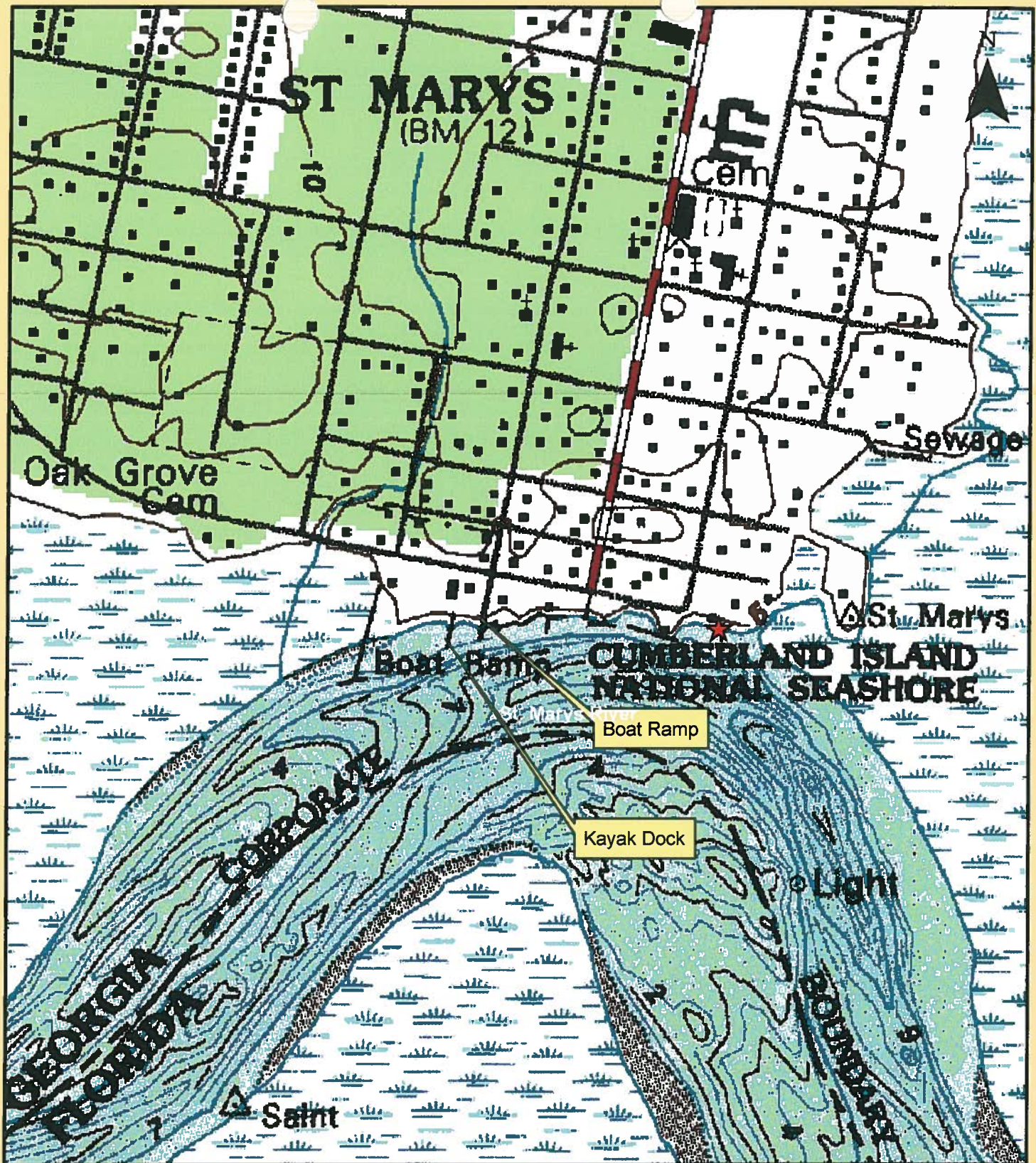
Feet

Exhibit Date: February 26, 2018

Drawn By: BWW

Reviewed By: JPW

Job Number : 01-17-027.1



Prepared By:

sligh environmental consultants, inc.
31 Park of Commerce Way, Suite 200B
Savannah, Georgia 31405
phone (912) 232-0451
fax (912) 232-0453

USGS - St. Marys Quadrangle
Boat Ramp and Kayak Dock Improvements
St. Marys, Camden County, Georgia

700

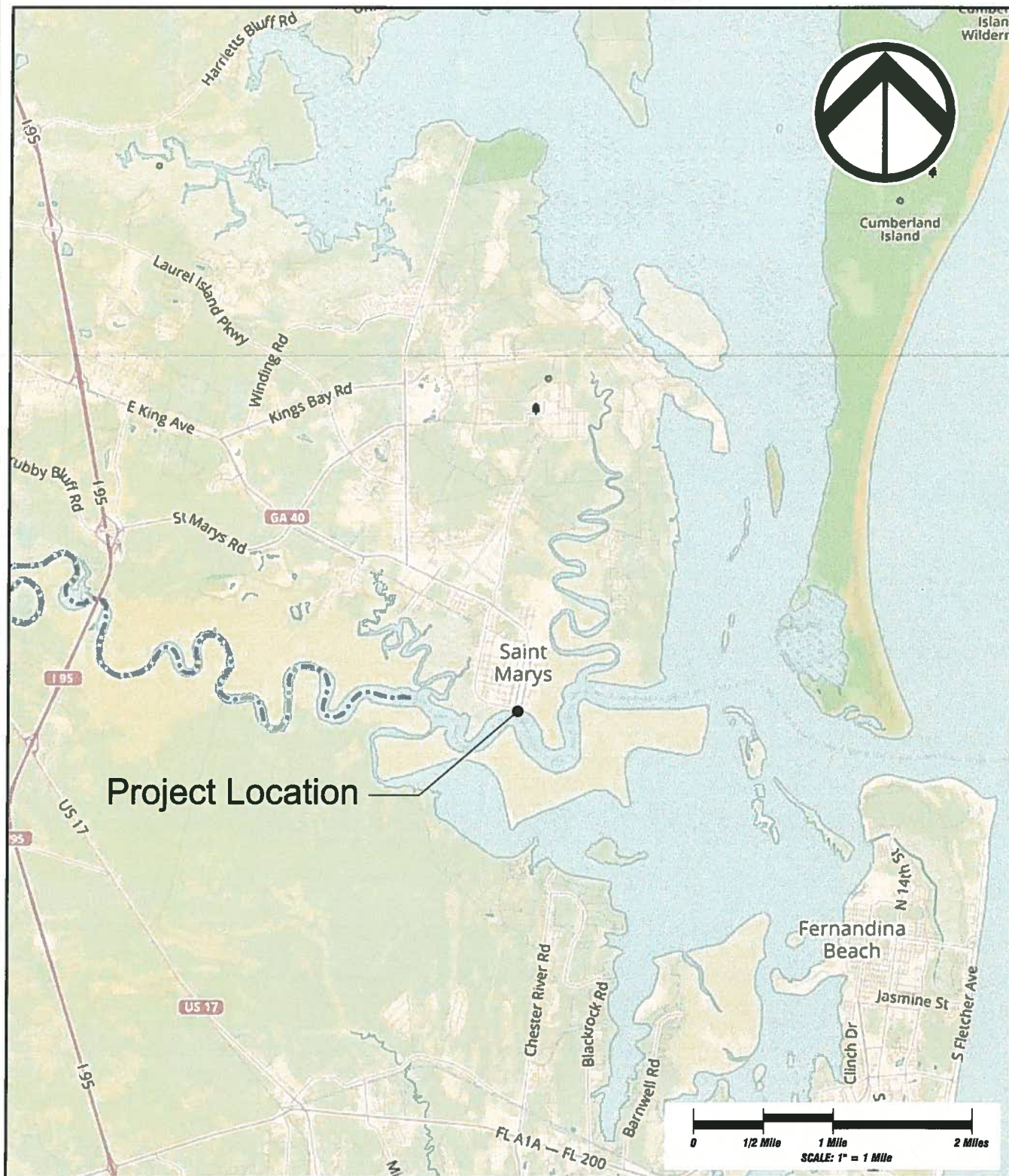
Feet

Exhibit Date: February 28, 2016

Drawn By: BWW

Reviewed By: JPW

Job Number : 01-17-027.1



Vicinity Map

Boat Ramp Replacement

St. Marys, Georgia

PROPOSED ACTIVITY: Maintenance & Repair

Applicant: City of St. Marys

Date: 02/28/18

County: Camden

JOB#: 17-1028 DATUM: NAVD88

SCALE: 1"=1 Mile SHEET: 1 of 10



Ball Maritime Group, LLC

4 Cedar View Court | Savannah, Georgia | 31410 | (912) 662-2914
www.ballmaritime.com

Copyright © 2017

This map illustrates a general plan of the development which is for discussion purposes only. Does not limit or bind the owner and is subject to change and position locations are for illustrative purposes only and are subject to an accurate survey and property description. The information contained in this map is subject to change with out notice and is for illustrative purposes only and as such the producer assumes no legal responsibility.