

Driving Directions to:
Brooke Ager Discovery Area
Day Camp Headquarters

From I-20:

Take Exit 98 (GA HWY 11-Monroe/Monticello)
Turn right off of exit onto GA HWY 11 South
Continue South on GA HWY 11 for ~ 12 miles
(You will cross over HWY 278, HWY 142, & pass through the town of Mansfield.)
Turn left at the Charlie Elliott Wildlife Center sign onto **Marben Farm Rd.**
Continue on Marben Farm Rd. **past Elliott Trail** (entrance to Visitors Center and Lodge)
Go to the next paved road, **Murder Creek Ch. Rd.**, and turn right.
The **Brooke Ager Discovery Area** will be 1.5 miles on your right
Please park in the parking areas provided where you first turn in.

From Monticello:

Travel north on GA HWY 11
Pass the first sign for Charlie Elliott Wildlife Center. **DO NOT TURN RIGHT ONTO SHEPARD RD.**
Continue north on HWY 11 approximately 3 miles.
At the stone sign for Charlie Elliott Wildlife Center, make a right onto **Marben Farm Rd.**
Continue on Marben Farm Rd. **past Elliott Trail** (entrance to Visitors Center and Lodge)
Go to the next paved road, **Murder Creek Ch. Rd.**, and turn right.
The Brooke Ager Discovery Area will be 1.5 miles on your right
Please park in the parking areas provided where you first turn in.

Note: Do not follow mapquest or googlemaps directions. They do not take you to the right place!










CHARLIE ELLIOTT WILDLIFE CENTER

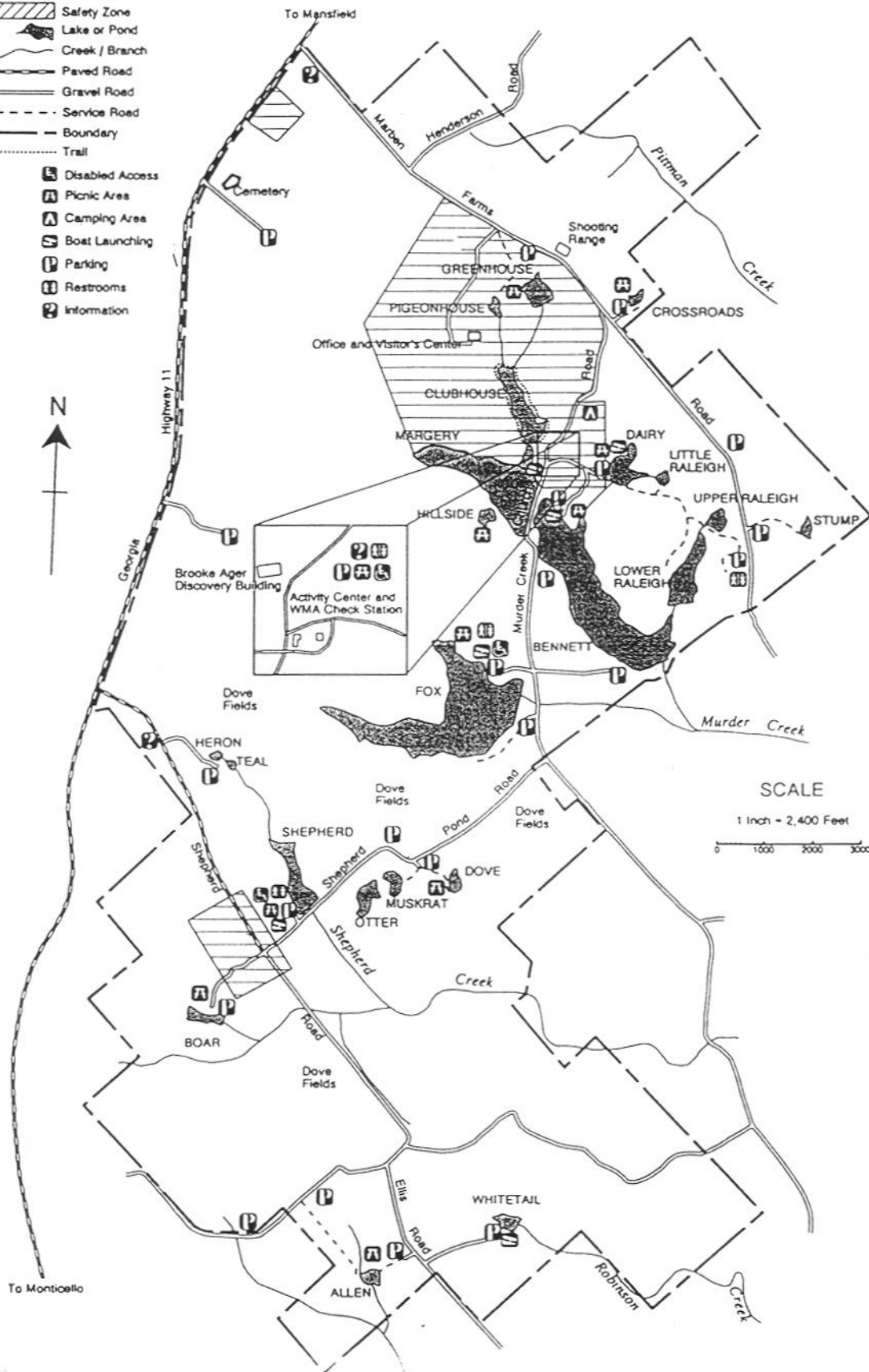
MARBEN PUBLIC FISHING AREA

CLYBEL WILDLIFE MANAGEMENT AREA

Jasper / Newton Counties, Georgia

LEGEND

-  Safety Zone
-  Lake or Pond
-  Creek / Branch
-  Paved Road
-  Gravel Road
-  Service Road
-  Boundary
-  Trail
-  Disabled Access
-  Picnic Area
-  Camping Area
-  Boat Launching
-  Parking
-  Restrooms
-  Information



SCALE

1 Inch = 2,400 Feet

