


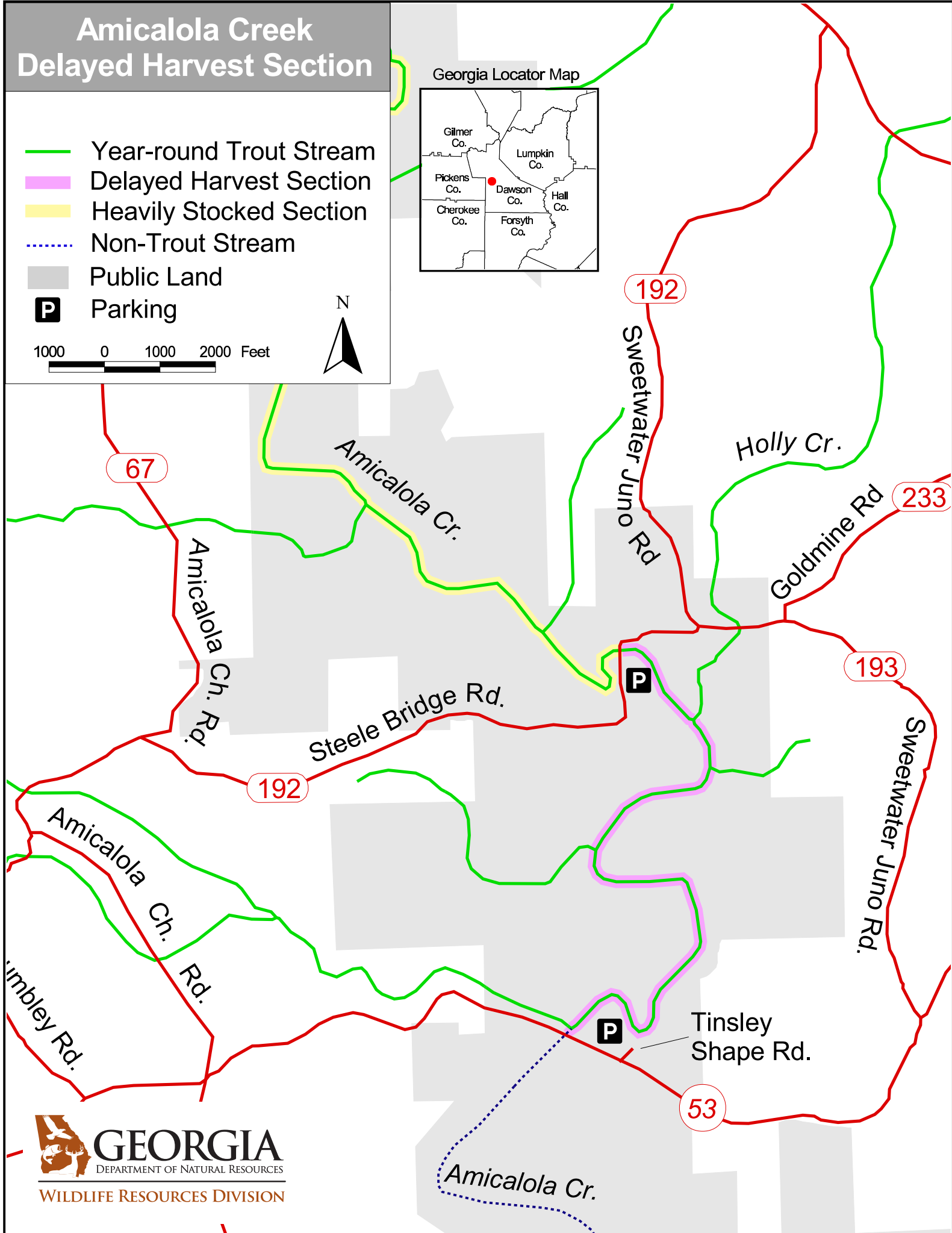
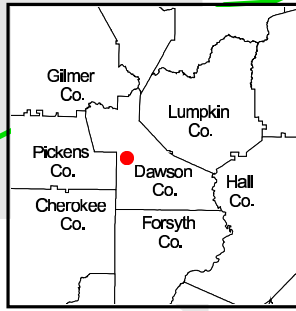
# Amicalola Creek Delayed Harvest Section

-  Year-round Trout Stream
-  Delayed Harvest Section
-  Heavily Stocked Section
-  Non-Trout Stream
-  Public Land
-  Parking

1000 0 1000 2000 Feet



Georgia Locator Map



**GEORGIA**  
DEPARTMENT OF NATURAL RESOURCES

WILDLIFE RESOURCES DIVISION