






Map of existing structures at Jove Creek inshore artificial reef with aerial imagery taken at low tide on July 10th, 2018.

- | | | | |
|---|-------------------------|---|------------------------|
|  | Pilings |  | Oyster Shell Bag |
|  | Concrete Pole |  | Poultry Transport Cage |
|  | Fish Aggregating Device | | |