

GA DNR / HMP

Prepared By:
sligh environmental consultants, inc.
 31 Park of Commerce Way, Suite 200B
 Savannah, Georgia 31405
 phone (912) 232-0451
 fax (912) 232-0453
 www.sligh.com

US Geological Survey
 Lightship Marina
 Chatham County, Georgia

2,000
 _____ Feet

Exhibit Date: August 15, 2018
 Drawn By: BWW
 Reviewed By: SFS
 Job Number : 01-18-037



Project Site

TURNER CREEK

WILMINGTON RIVER


DA BNY 7 11WF

Prepared By:

sligh environmental consultants, inc.
31 Park of Commerce Way, Suite 200B
Savannah, Georgia 31405
phone (912) 232-0451
fax (912) 232-0453
www.sligh.com

2017 Aerial Photograph
Lightship Marina
Chatham County, Georgia

800



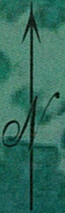
Feet

Exhibit Date: August 15, 2018

Drawn By: BWW

Reviewed By: SFS

Job Number : 01-18-037



Project Site




GA DNR 7/11/17

Prepared By:

sligh environmental consultants, inc.
31 Park of Commerce Way, Suite 200B
Savannah, Georgia 31405
phone (912) 232-0451
fax (912) 232-0453
www.slighec.com

2017 Aerial Photograph
Lightship Marina
Chatham County, Georgia

200



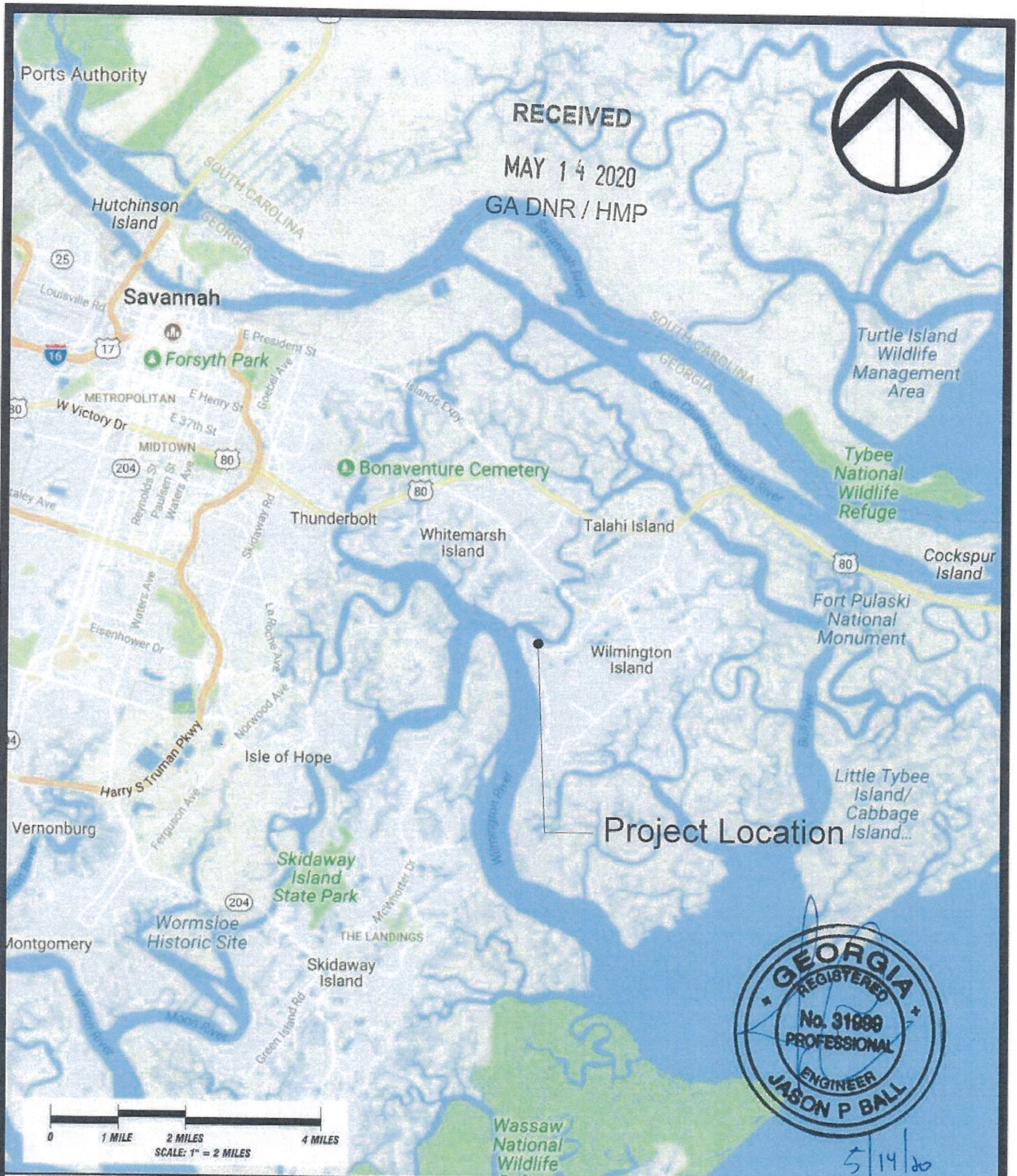
Feet

Exhibit Date: August 15, 2018

Drawn By: BWW

Reviewed By: SFS


Job Number : 01-18-037



RECEIVED
MAY 14 2020
GA DNR / HMP



Project Location



5/14/20

VICINITY MAP

PROJECT LIGHTSHIP

WILMINGTON ISLAND, GA PROPOSED ACTIVITY: DOCK IMPROVEMENTS

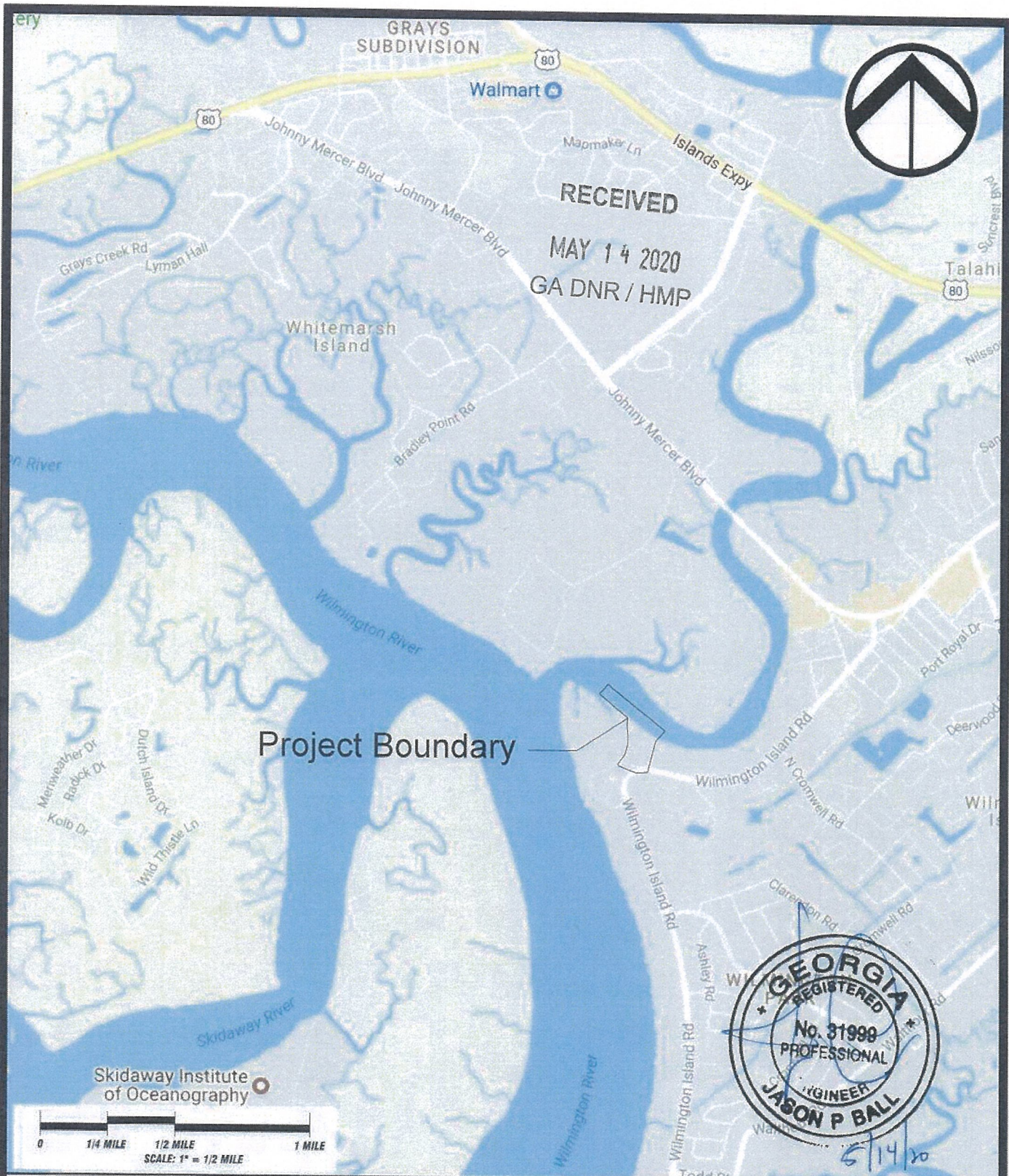
Applicant: WILMINGTON PARTNERS, LLC
 Date: 04/09/20
 County: CHATHAM
 JOB#: 18-1007 DATUM: NAVD88
 SCALE: 1" = 2 MILES SHEET: 1 of 8



Ball Maritime Group, LLC

4 Cedar View Court | Savannah, Georgia | 31410 | (912) 662-2914
 www.ballmaritime.com Copyright © 2020

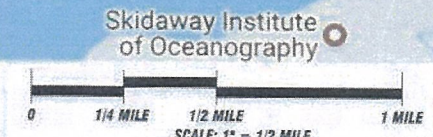
This map illustrates a general plan of the development which is for discussion purposes only. Does not limit or bind the owner and is subject to change and position locations are for illustrative purposes only and are subject to an accurate survey and property description. The information contained in this map is subject to change with out notice and is for illustrative purposes only and as such the producer assumes no legal responsibility.



RECEIVED
MAY 14 2020
GA DNR / HMP

Project Boundary

GEORGIA REGISTERED PROFESSIONAL ENGINEER
No. 31998
JASON P BALL
5/14/20




LOCATION MAP		PROJECT LIGHTSHIP	
WILMINGTON ISLAND, GA		PROPOSED ACTIVITY: DOCK IMPROVEMENTS	
Applicant: WILMINGTON PARTNERS, LLC			
Date: 04/09/20			
County: CHATHAM			
JOB#: 18-1007 DATUM: NAVD88			
SCALE: 1" = 1/2 MILE SHEET: 2 of 8			

Ball Maritime Group, LLC

4 Cedar View Court | Savannah, Georgia | 31410 | (912) 662-2914
www.ballmaritime.com Copyright © 2020

This map illustrates a general plan of the development which is for discussion purposes only. Does not limit or bind the owner and is subject to change and position locations are for illustrative purposes only and are subject to an accurate survey and property description. The information contained in this map is subject to change with out notice and is for illustrative purposes only and as such the producer assumes no legal responsibility.



RECEIVED
MAY 14 2020
GA DNR / HMP




Ball Maritime Group, LLC
4 Cedar View Court | Savannah, Georgia | 31410 | (912) 662-2914
www.ballmaritime.com
Copyright © 2020

This map illustrates a general plan of the development which is for discussion purposes only. Does not limit or bind the owner and is subject to change and position locations are for illustrative purposes only and are subject to an accurate survey and property description. The information contained in this map is subject to change with out notice and is for illustrative purposes only and as such the producer assumes no legal responsibility.



GENERAL NOTES:

EXISTING CONDITIONS		PROJECT LIGHTSHIP	
WILMINGTON ISLAND, GA	APPLICANT: WILMINGTON PARTNERS, LLC	PROPOSED ACTIVITY: DOCK IMPROVEMENTS	
Date: 04/09/20	County: CHATHAM		
JOB#: 18-1007	DATUM: NAVD88		
SCALE: 1" = 100'	SHEET: 3 of 8		



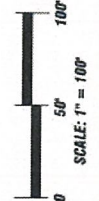
Ball Maritime Group, LLC
 4 Cedar View Court | Savannah, Georgia | 31410 | (912) 662-2914
 www.ballmaritime.com
 Copyright © 2020

This map illustrates a general plan of the development which is for discussion purposes only. Does not limit or bind the owner and is subject to change and position locations are for illustrative purposes only and are subject to an accurate survey and property description. The information contained in this map is subject to change with out notice and is for illustrative purposes only and as such the producer assumes no legal responsibility.



20/14/20

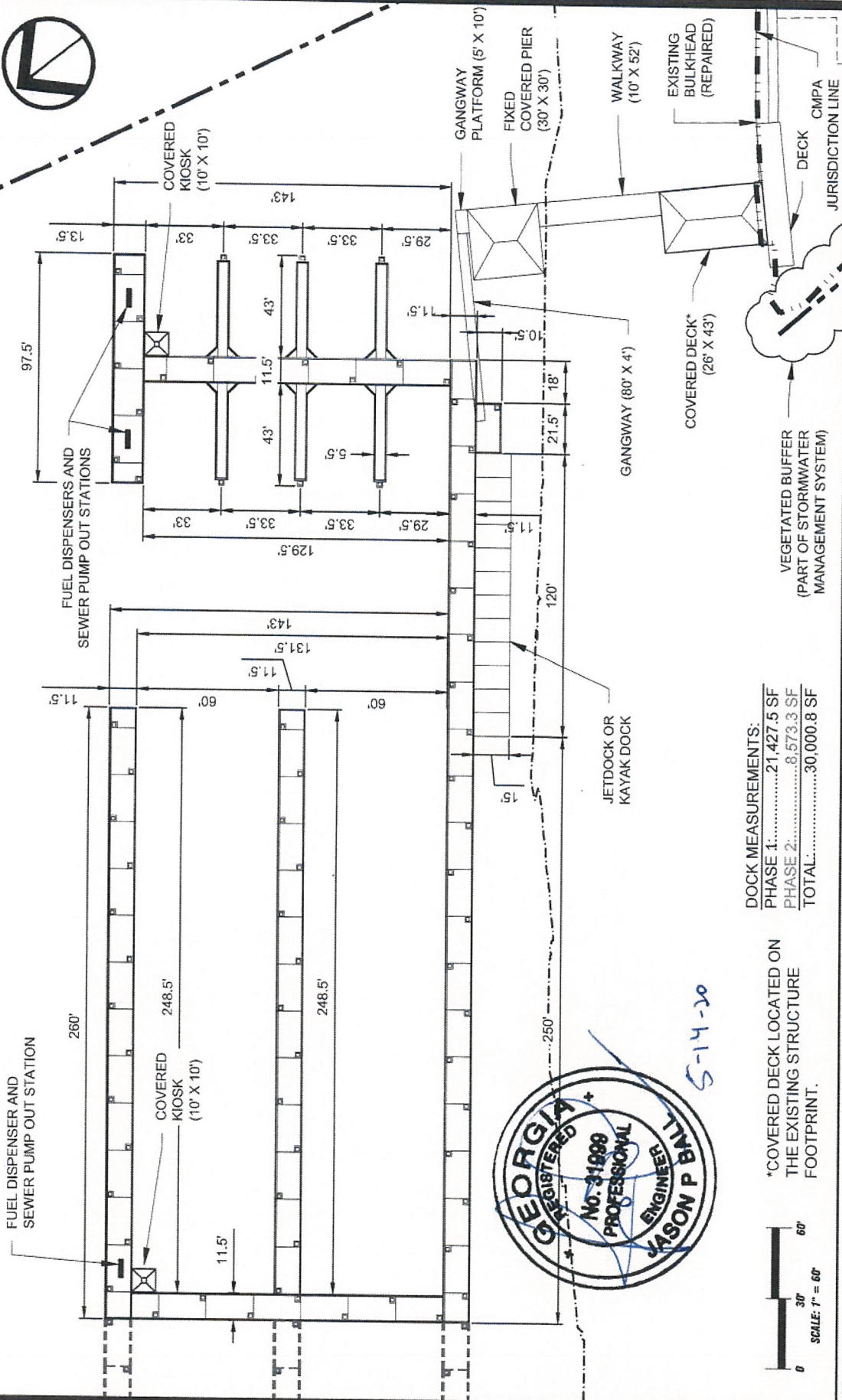
RECEIVED
 MAY 14 2020
 GA DNR / HMP



PROPOSED IMPROVEMENTS		PROJECT LIGHTSHIP	
WILMINGTON ISLAND, GA	PROPOSED ACTIVITY: DOCK IMPROVEMENTS	APPLICANT: WILMINGTON PARTNERS, LLC	DATE: 04/09/20
		COUNTY: CHATHAM	JOB #: 18-1007
		DATE: N/A/D/08	SHEET: 4 of 8
		SCALE: 1" = 100'	

GENERAL NOTES: RECEIVED
 MAY 14 2020
 GA DNR / HMP

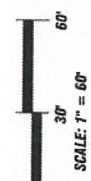
FUEL DISPENSER AND
SEWER PUMP OUT STATION



DOCK MEASUREMENTS:

PHASE 1:	21,427.5 SF
PHASE 2:	8,573.3 SF
TOTAL:	30,000.8 SF

*COVERED DECK LOCATED ON THE EXISTING STRUCTURE FOOTPRINT.



DOCKAGE PLAN - PHASE 1 PROJECT LIGHTSHIP

WILMINGTON ISLAND, GA PROPOSED ACTIVITY: DOCK IMPROVEMENTS

Applicant: WILMINGTON PARTNERS, LLC
 Date: 04/09/20
 County: CHATHAM
 JOB#: 18-1007
 SCALE: 1" = 60"

DATE: MAY/D88
 SHEET: 5 OF 8

GENERAL NOTES:

RECEIVED

MAY 14 2020

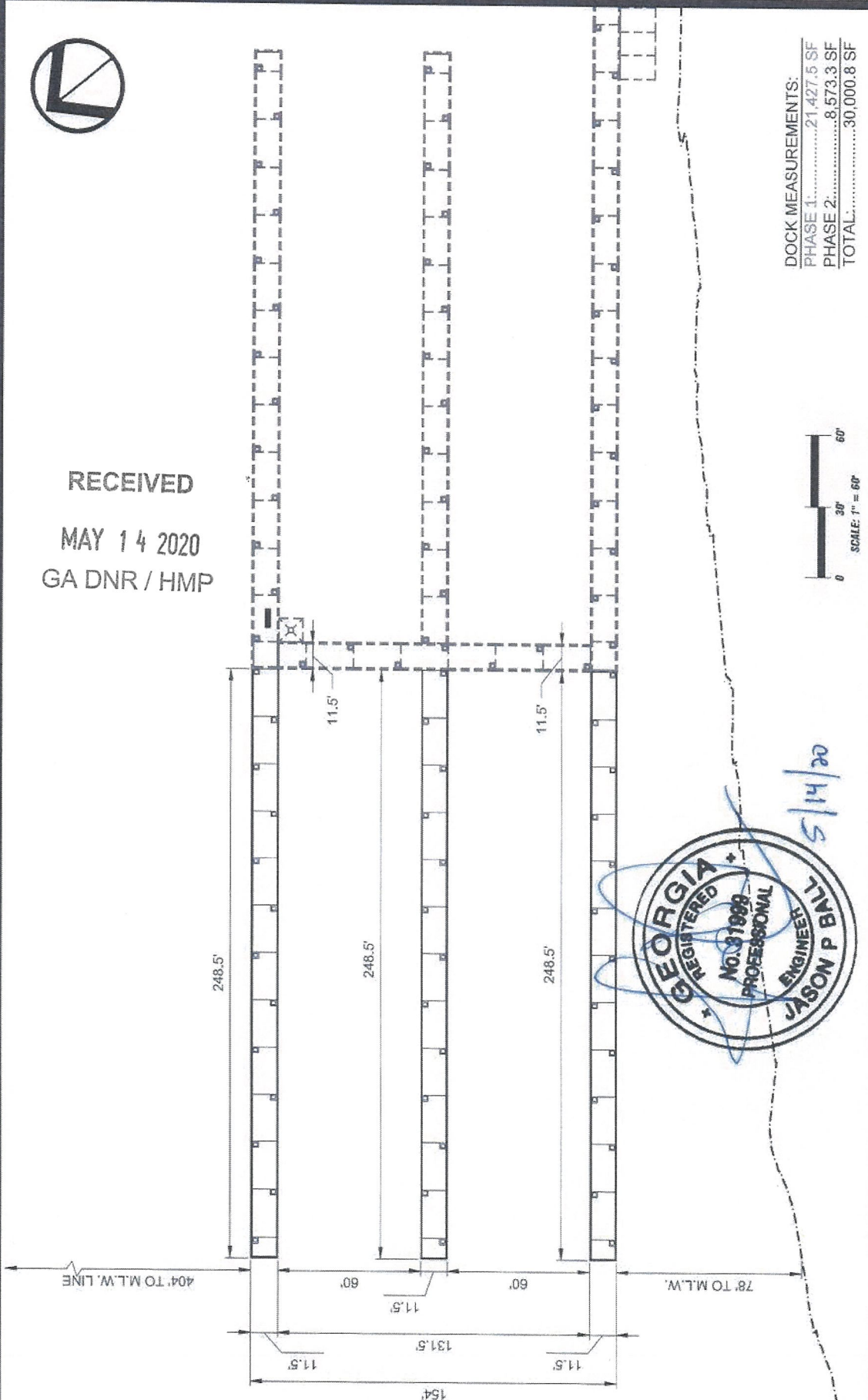
GADNR/HMP

Ball Maritime Group, LLC
 4 Cedar View Court | Savannah, Georgia | 31410 | (912) 662-2914
 www.ballmaritime.com
 Copyright © 2020



This map illustrates a general plan of the development which is for discussion purposes only. Does not limit or bind the owner and is subject to change and position locations are for illustrative purposes only and are subject to an accurate survey and property description. The information contained in this map is subject to change with out notice and is for illustrative purposes only and as such the producer assumes no legal responsibility.



RECEIVED
 MAY 14 2020
 GA DNR / HMP



DOCK MEASUREMENTS:
 PHASE 1:.....21,427.5 SF
 PHASE 2:.....8,573.3 SF
 TOTAL:.....30,000.8 SF



Ball Maritime Group, LLC
 4 Cedar View Court | Savannah, Georgia | 31410 | (912) 662-2914
 www.ballmaritime.com
 Copyright © 2020

This map illustrates a general plan of the development which is for discussion purposes only. Does not limit or bind the owner and is subject to change and position locations are for illustrative purposes only and are subject to an accurate survey and property description. The information contained in this map is subject to change with out notice and is for illustrative purposes only and as such the producer assumes no legal responsibility.

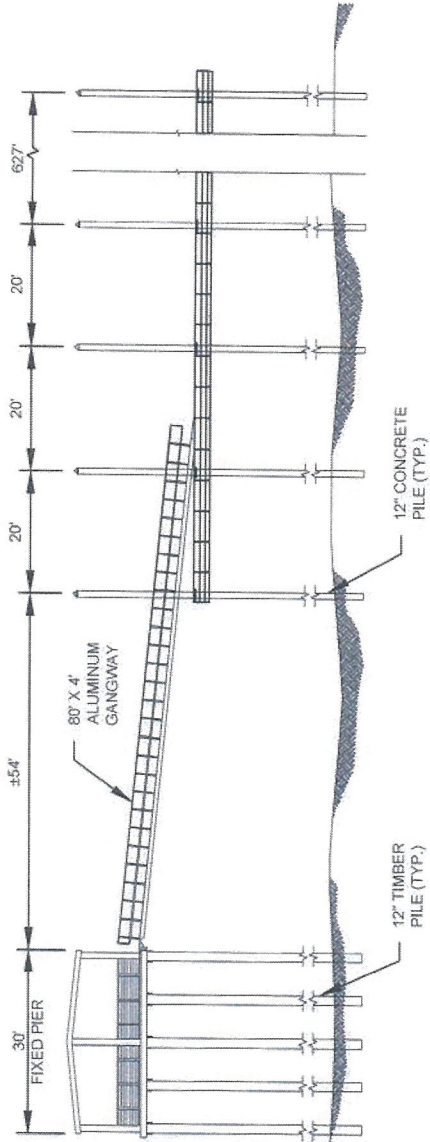


GENERAL NOTES:

DOCKAGE PLAN - PHASE 2 **PROJECT LIGHTSHIP**
 WILMINGTON ISLAND, GA **PROPOSED ACTIVITY: DOCK IMPROVEMENTS**

Applicant: WILMINGTON PARTNERS, LLC
 Date: 04/09/20
 County: CHATHAM
 JOB#: 18-1007 DATUM: NAVD83
 SCALE: 1" = 60" SHEET: 6 of 8

RECEIVED
MAY 14 2020
GA DNR / HMP

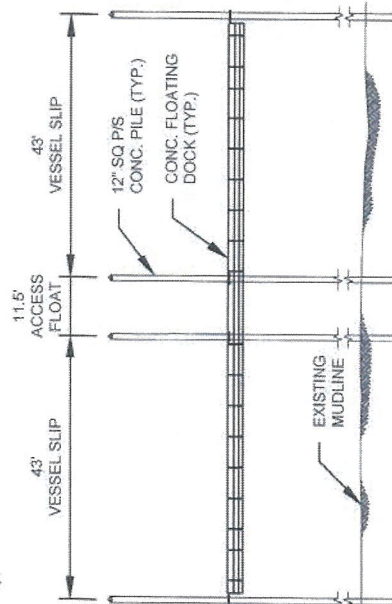
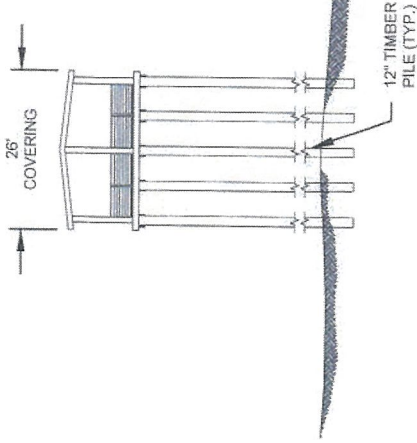


TOP OF PILE EL. +14.00
MHW EL. +3.36'
MLW EL. (-)3.56'

CHANNEL BOTTOM EL. (-)8.00



5/14/20



TOP OF PILE EL. +14.00
MHW EL. +3.36'
MLW EL. (-)3.56'
CHANNEL BOTTOM EL. (-)8.00

Ball Maritime Group, LLC
4 Cedar View Court | Savannah, Georgia | 31410 | (912) 662-2914
www.ballmaritime.com
Copyright © 2020



This map illustrates a general plan of the development which is for discussion purposes only. Does not limit or bind the owner and is subject to change and position locations are for illustrative purposes only and are subject to an accurate survey and property description. The information contained in this map is subject to change with out notice and is for illustrative purposes only and as such the producer assumes no legal responsibility.

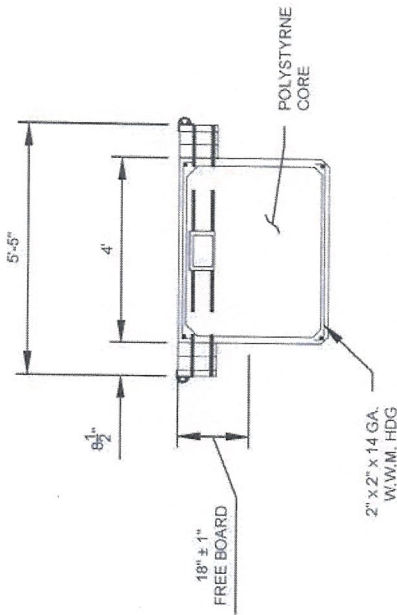
GENERAL NOTES:

1. VERTICAL DATUM FOR ELEVATIONS SHOWN IS NAVD88.
2. LENGTH OF FLOAT SECTIONS SHALL BE DETERMINED BY FLOAT MANUFACTURER.
3. BOTTOM OF GANGWAY SHALL BE OUTFITTED WITH WHEELS THAT HAVE STAINLESS STEEL AXLES.
4. ALUMINUM SHALL BE TYPE 6061.

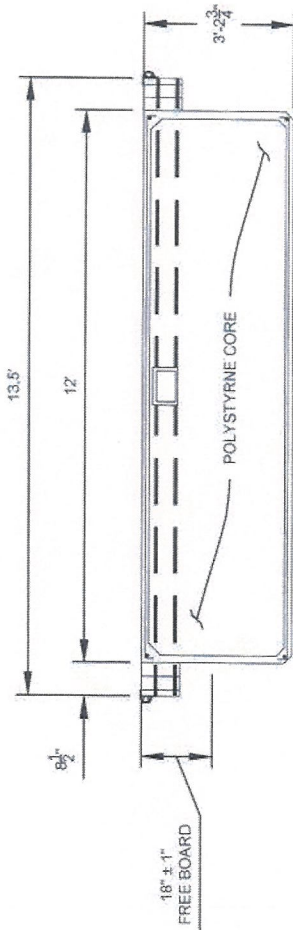
ELEVATIONS

PROJECT LIGHTSHIP

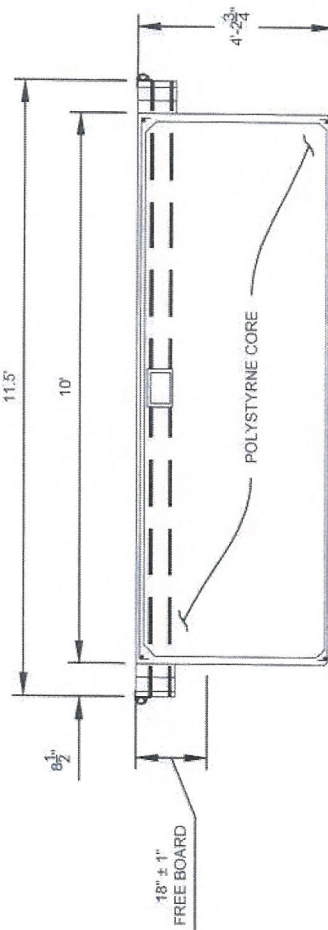
WILMINGTON ISLAND, GA
Applicant: WILMINGTON PARTNERS, LLC
Date: 04/09/20
County: CHATHAM
JOB#: 18-1007
SCALE: N.T.S.
PROPOSED ACTIVITY: DOCK IMPROVEMENTS
DATUM: NAVD88
SHEET: 7 of 8



SECTION C-C



SECTION A-A



SECTION B-B



RECEIVED
MAY 14 2020
GA DNR / HMP

SECTIONS
WILMINGTON ISLAND, GA
Applicant: WILMINGTON PARTNERS, LLC
Date: 04/09/20
County: CHATHAM
JOB#: 18-1007
SCALE: N.T.S.

PROJECT LIGHTSHIP
PROPOSED ACTIVITY: DOCK IMPROVEMENTS
DATE: MAY 14 2020
SHEET: 8 of 8

GENERAL NOTES:



Ball Maritime Group, LLC
4 Cedar View Court | Savannah, Georgia | 31410 | (912) 662-2914
www.ballmaritime.com
Copyright © 2020

This map illustrates a general plan of the development which is for discussion purposes only. Does not limit or bind the owner and is subject to change and position locations are for illustrative purposes only and are subject to an accurate survey and property description. The information contained in this map is subject to change with out notice and is for illustrative purposes only and as such the producer assumes no legal responsibility.